












Largest in India

The following table enlists the Largest, Longest, Tallest, Highest, Biggest, & Smallest in India –

What/Which is	Name/Location	Numeric Value	Image
The Longest Railway Platform	Gorakhpur Railway Station (Uttar Pradesh)	Length - 1.35 Km	
The Longest Sea Beach	Marina Beach (Coramandel coast on the Bay of Bengal)	Length – 13 Km	
The Longest National Highway	National Highway 44 From Srinagar to Kanyakumari	Length - 3,745 Km	
The Biggest river Island	Mājuli or Majoli (In the Brahmaputra River, Assam)	Area - 1,250 sq. km	
The Longest Tributary River	Yamuna	Length - 1,376 km	

<p>The Largest National Park</p>	<p>Hemis National Park (Jammu & Kashmir)</p>	<p>Area - 4,400 sq. km</p>	
<p>The Longest Canal</p>	<p>Indira Gandhi Canal (Punjab, Haryana, & Rajasthan)</p>	<p>Length – 640 Km (about)</p>	
<p>The Coldest Place (also known as the gateway to Ladakh)</p>	<p>Dras (Jammu & Kashmir)</p>	<p>Ave. Minimum Temp. - 22</p>	
<p>The Lowest Region</p>	<p>Kuttanadu (Kerala)</p>	<p>Altitude: -2.2 Meters (Below Sea Level)</p>	
<p>Extreme South Point (of Mainland)</p>	<p>Cape Comorin (Kanyakumari, Tamil Nadu)</p>		

Extreme South Point	Indira Point (Nicobar Islands)		
The Tallest Building	Imperial Tower (1 & 2) Mumbai	Height – 254 Meters	

Techofworld.