









Largest in India

The following table enlists the Largest, Longest, Tallest, Highest, Biggest, & Smallest in India –

What/Which is	Name/Location	Numeric Value	Image
The Largest artificial Lake	Dhebar Lake (also known as Jaisamand Lake) (Rajasthan)	Surface Area - 87 sq. km	
The Biggest Planetarium (also biggest in Asia & second biggest in the world)	Birla Planetarium (Kolkata, West Bengal)		
The Tallest Dam	Tehri Dam on Bhagirathi River Uttarakhand	Height - 260.5 m	
The Highest gravity dam (It is one of the largest dams in the world)	Bhakra Dam on Sutlej River (Himachal Pradesh)	Height - 225.55 Meters. (or 741 feet)	
The Highest Plunge Waterfall	Nohkalikai Falls (Meghalaya)	Height - 340 Meters (or 1,115 Feet)	

The Tallest Waterfall	Thoseghar waterfalls (Maharashtra)	Height- 500 Meters	
The Highest Lake	<i>Tso Lhamo Lake or Chho Lhamo</i> (Sikkim)	Altitude - 5,330 Meters	
The Highest Road	Leh-Manali Highway (Khardung La Pass), Jammu & Kashmir	Altitude - 5,610 Meters	
The Longest Glacier	Siachen Glacier (Jammu & Kashmir)	Length - 76 km	
The Highest Airport	Kushok Bakula Rimpochee Airport (Leh, Jammu & Kashmir)	Altitude - 3,256 Meters	
The Longest Rail Tunnel	Pir Panjal Railway Tunnel (Jammu & Kashmir)	Length - 11,215 m	

Techofworld.In